

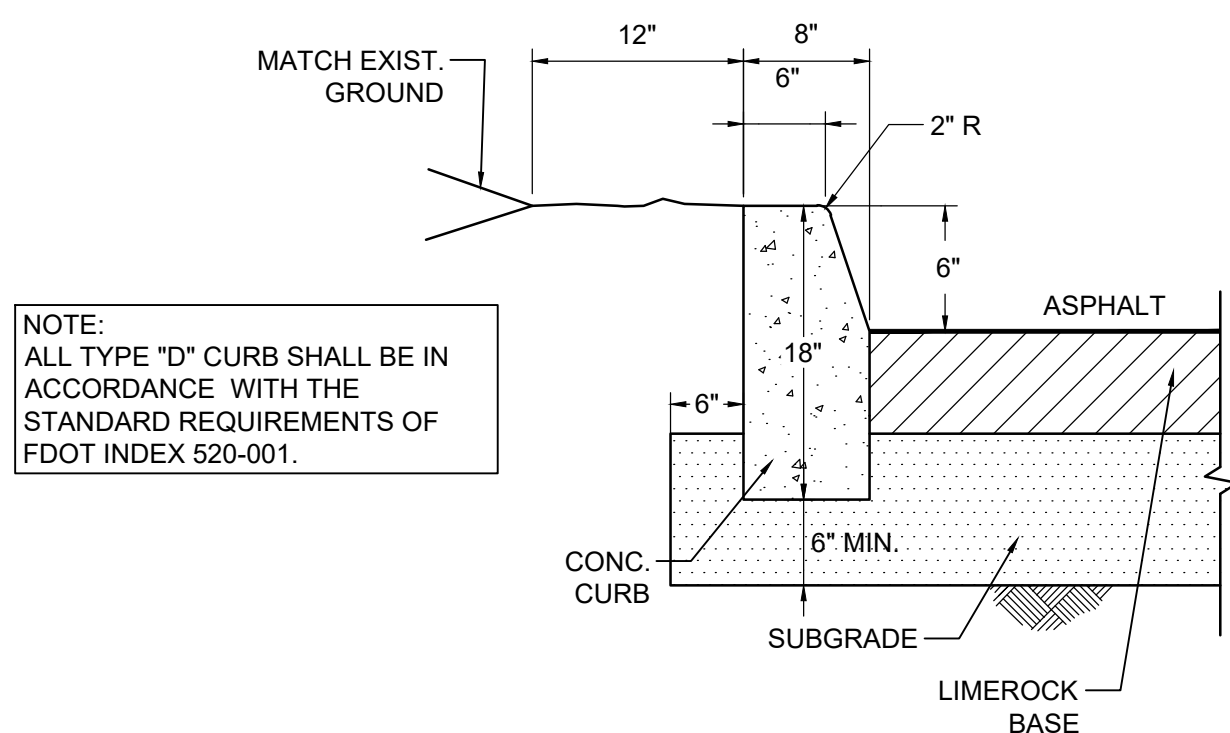
ASPHALTIC CONCRETE VEHICULAR:
FIRST LIFT - 3/4" FDOT - SP 9.5 (FINE MIX). SECOND (FINAL) LIFT - 3/4" FDOT - SP 9.5 (FINE MIX). ASPHALT SURFACE COURSE SHALL CONFORM TO THE REQUIREMENTS OF FDOT STANDARDS SPECIFICATIONS SECTIONS 330 AND 334. SECOND LIFT OF ASPHALT SHALL NOT BE PLACED UNTIL FINAL LANDSCAPE/HARDSCAPE HAS BEEN INSTALLED.

PRIME AND TACK COAT:
LIMEROCK BASE COURSE SHALL CONFORM TO THE REQUIREMENTS OF FDOT
STANDARDS SPECIFICATIONS SECTION 300.
APPLICATION RATES:
PRIME COAT - 0.10 GALLONS PER SQ. YD.
TACK COAT - 0.08 GALLONS PER SQ. YD.

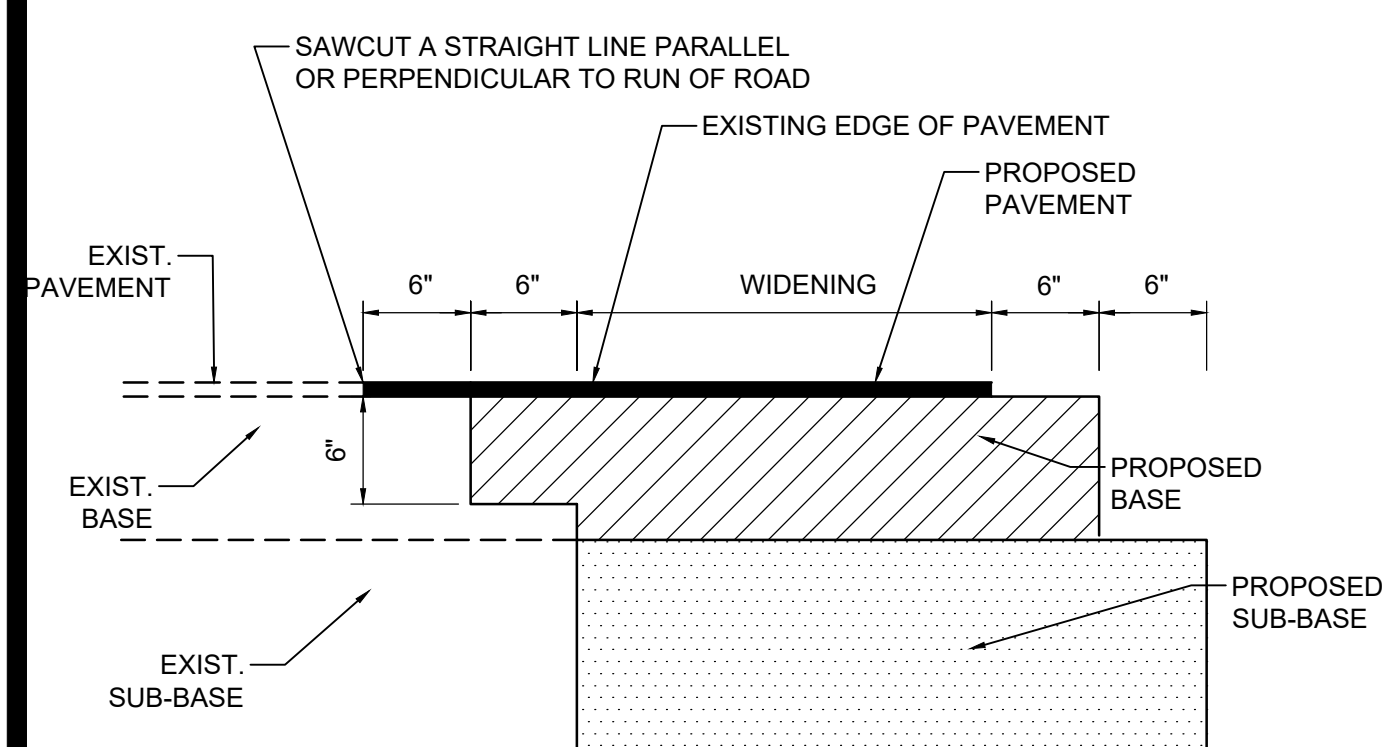
BASE:
8" 6" LIMEROCK BASE COMPACTED TO 98% OF MAXIMUM DENSITY (AASHTO T-180).
LIMEROCK BASE TO CONFORM WITH THE REQUIREMENTS OF FDOT SPECIFICATIONS
SECTIONS 200 AND 911.

SUBGRADE:
12" STABILIZED SUBGRADE COMPACTED TO 98% OF MAXIMUM DENSITY (AASHTO T-180); MINIMUM LBR = 40.

1 ASPHALT PAVEMENT DETAIL



TYPE "D" CURB DETAIL
PER FDOT INDEX No. 520-001

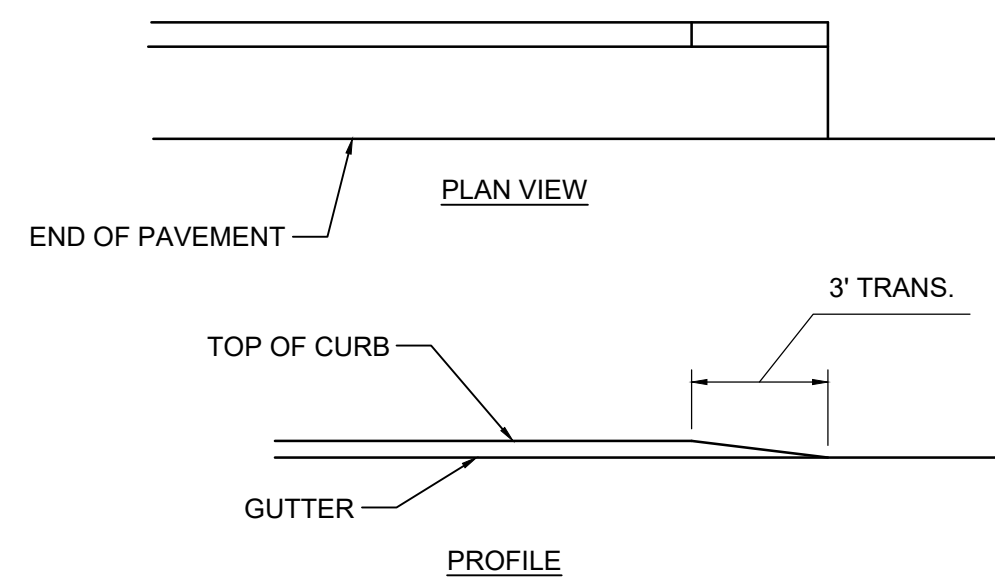


8 SAWCUT WIDENING DETAIL

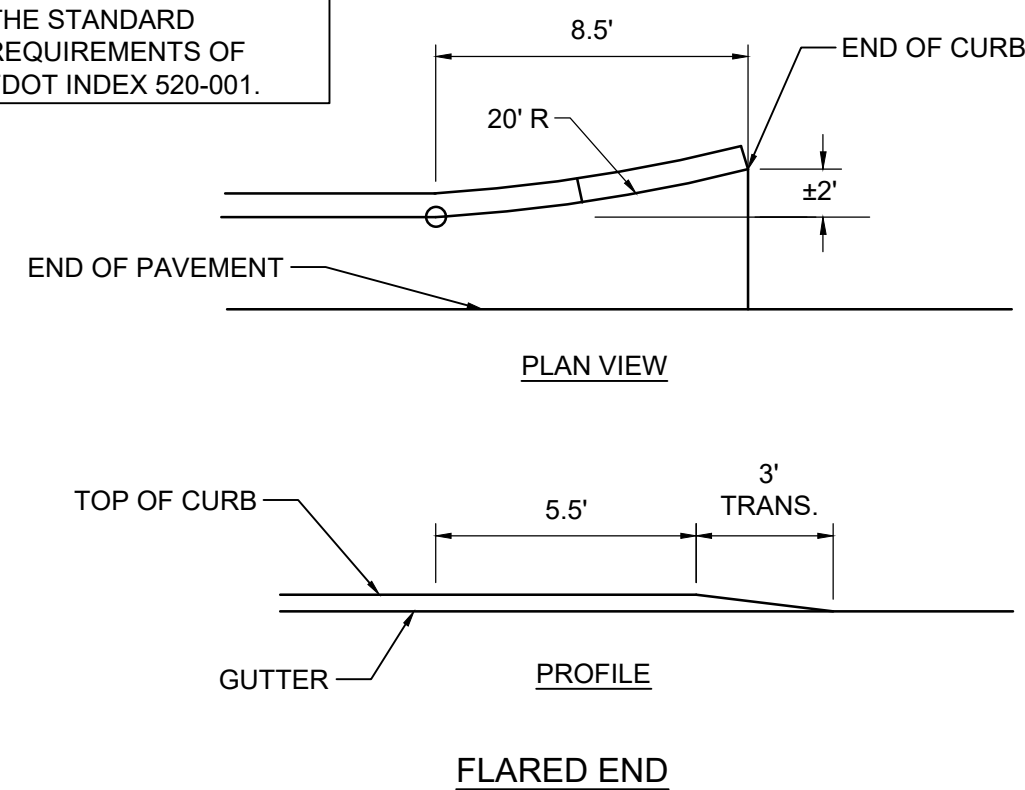
SPACING OF REQUIRED ROADWAY, PARKING AREA, AND UTILITY TRENCH TESTS								
	Proctor Maximum Density		L.B.R.		DENSITY / Per Lift		THICKNESS	
	MAX. SPACING		MAX. SPACING		MAX. SPACING		MAX. SPACING	
	LIN. FEET	SO. FEET	LIN. FEET	SO. FEET	LIN. FEET	SO. FEET	LIN. FEET	SO. FEET
COMPACTED OR STABILIZED SUBGRADE	1000	12,000	1000	12,000	500	6,000	200	2,400
LIMEROCK BASE	4000	24,000	--	--	500	6,000	200	2,400
ASPHALT	--	--	--	--	1500	18000	Every 200 Tons	
UTILITY TRENCH	One per Soil Type		--	--	500	6,000	--	--
Embankment / Backfill	One per Soil Type		--	--	500	6,000	--	--

ALL TESTING SHALL BE TAKEN IN A STAGGERED SAMPLING PATTERN FROM A POINT 12" INSIDE THE LEFT EDGE OF THE ITEM TESTED TO THE CENTER, TO A POINT 12" INSIDE THE RIGHT EDGE. A MINIMUM OF 2 TESTS SHALL BE TAKEN INCLUDING UTILITY TRENCHES AND ROADWAY RESTORATION. SEE FOOT STANDARD SPECIFICATIONS FOR FURTHER DETAILS AND REQUIREMENTS.

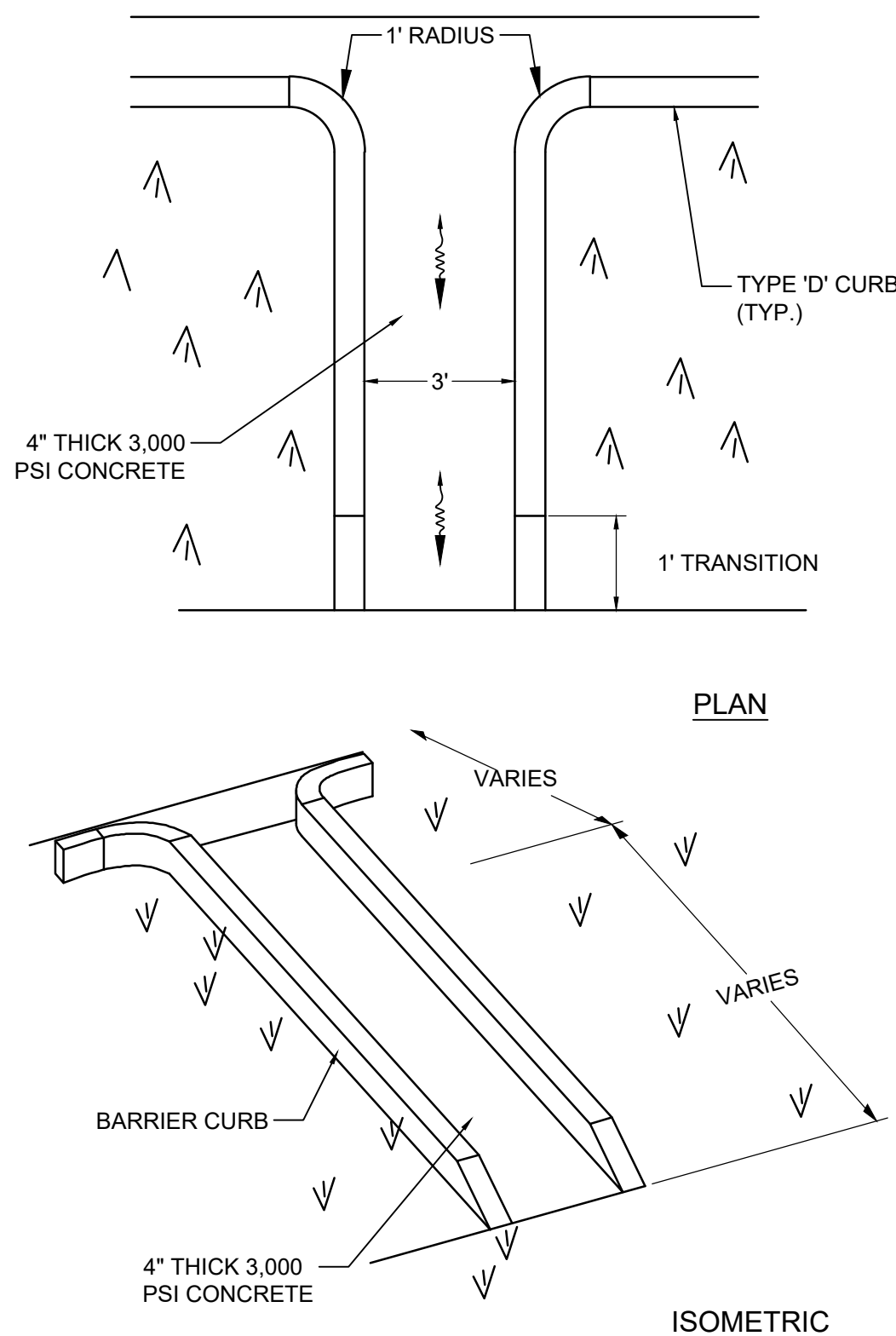
6 COMPACTION TEST SCHEDULE



NOTE:
ALL CURB & GUTTER
FLARED AND STRAIGHT
ENDS SHALL BE IN
ACCORDANCE WITH
THE STANDARD
REQUIREMENTS OF
FDOT INDEX 520-001.



CURB & GUTTER FLARED AND STRAIGHT ENDS



15 CONCRETE FLUME DETAIL

[illegible]

**PRELIMINARY PLAN
NOT FOR CONSTRUCTION**

**THESE PLANS ARE NOT FULLY PERMITTED
AND ARE SUBJECT TO REVISIONS MADE
DURING THE PERMITTING PROCESS.**

**RESPONSIBILITY FOR THE USE OF THESE
PLANS PRIOR TO OBTAINING PERMITS FROM
ALL AGENCIES HAVING JURISDICTION OVER
THE PROJECT WILL FALL SOLELY UPON THE
USER.**

ISSUE DATE:	10/29/25
-------------	----------

DESIGNED BY: NW

DRAWN BY: FA

CHECKED BY: _____ NW

BID-CONTRACT:

NILES T. WARRICK, P.E.
FLORIDA REG. NO. 94320
(FOR THE FIRM)

CLIENT

**JADIAN IOS
4800 HAMPDEN LANE,
SUITE 420
BETHESDA, MD 20184**

PROJECT

**1621 BLOUNT RD
OUTDOOR STORAGE
1621 Blount Road
Pompano Beach FL**

SHEET TITLE

PAVING, GRADING, AND DRAINAGE DETAILS

**SHEET
NUMBER** **CP-501**

PROJECT NUMBER	15564.00
----------------	----------